

# Highway Standards

for the  
Associated Highway Districts  
KOOTENAI COUNTY, IDAHO

## 2015



POST FALLS




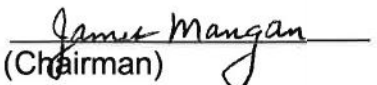
LAKES

EAST SIDE

WORLEY

HIGHWAY STANDARDS  
FOR THE  
ASSOCIATED HIGHWAY DISTRICTS  
KOOTENAI COUNTY IDAHO  
2015

Adopted By:

EAST SIDE HIGHWAY DISTRICT	<u>Jan 19-15</u> (Date)	<u></u> (Chairman)
LAKES HIGHWAY DISTRICT	<u>Jan 19-15</u> (Date)	<u></u> (Chairman)
POST FALLS HIGHWAY DISTRICT	<u>Jan 21, 2015</u> (Date)	<u></u> (Chairman)
WORLEY HIGHWAY DISTRICT	<u>January 25, 2015</u> (Date)	<u></u> (Chairman)

# Contents

---

	Page
<b>Section 100 – Introduction</b>	<b>1</b>
101. Authority of Highway Districts .....	1
102. Need for Uniformity.....	1
103. Non-Discrimination Policy Statement .....	2
104. Disclaimer.....	2
105. Severability Clause .....	2
<b>Section 200 – General Conditions</b>	<b>3</b>
201. Plat Approval .....	3
202. Right-of-Way Dedication.....	3
203. Roadway Plans.....	4
204. Construction Time Period .....	4
205. Financial Guarantee Agreements on Plat Infrastructure .....	4
206. Street and Road Names .....	5
207. Construction Observation .....	5
208. Fees for Plan Reviews, Construction Observation and Fees in Lieu of Construction .....	6
209. Special Permits.....	7
210. Acceptance into Highway District System .....	8
211. Stormwater Compliance .....	8
<b>Section 300 – Design Criteria</b>	<b>9</b>
301. General Design Criteria .....	9
302. Roadway Classification .....	9
303. Public Right-of-Way.....	9
304. Alignment.....	10
305. Stopping and Passing Sight Distance.....	11
306. Roadway Cross Section .....	11
307. Drainage .....	13
308. Structures .....	15
309. Signing, Traffic Control, and Construction .....	16
310. Guardrail.....	16
311. Striping or Pavement Markings.....	16
312. Bicycle and Pedestrian Pathways.....	17
<b>Section 400 – Construction Specifications</b>	<b>18</b>
401. Clearing and Grubbing .....	18
402. Subgrade.....	18
403. Ballast.....	19
404. Base .....	20
405. Surfacing .....	21
<b>Section 500 – Variances</b>	<b>28</b>
501. Variances.....	28
<b>Section 600 – Definitions</b>	<b>30</b>

## Appendices

33

Standard Drawings

Supplemental Information

Financial Guarantee Agreement

Construction Observation Policy

Application for Approach/Driveway Permit, Application for Permit to Use Right-of-Way - Utilities

Utility Coordination Policy

Engineer's Statement

Memorandum with Kootenai County

Plat Requirements – Minimum for Highway District Review

Legal Description Essential Requirements Checklist

Traffic Impact Study Guidelines