


WORLEY HIGHWAY DISTRICT

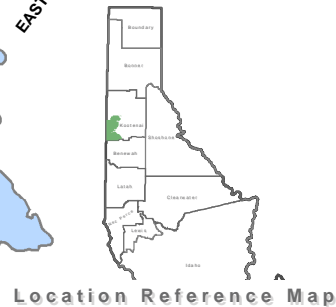
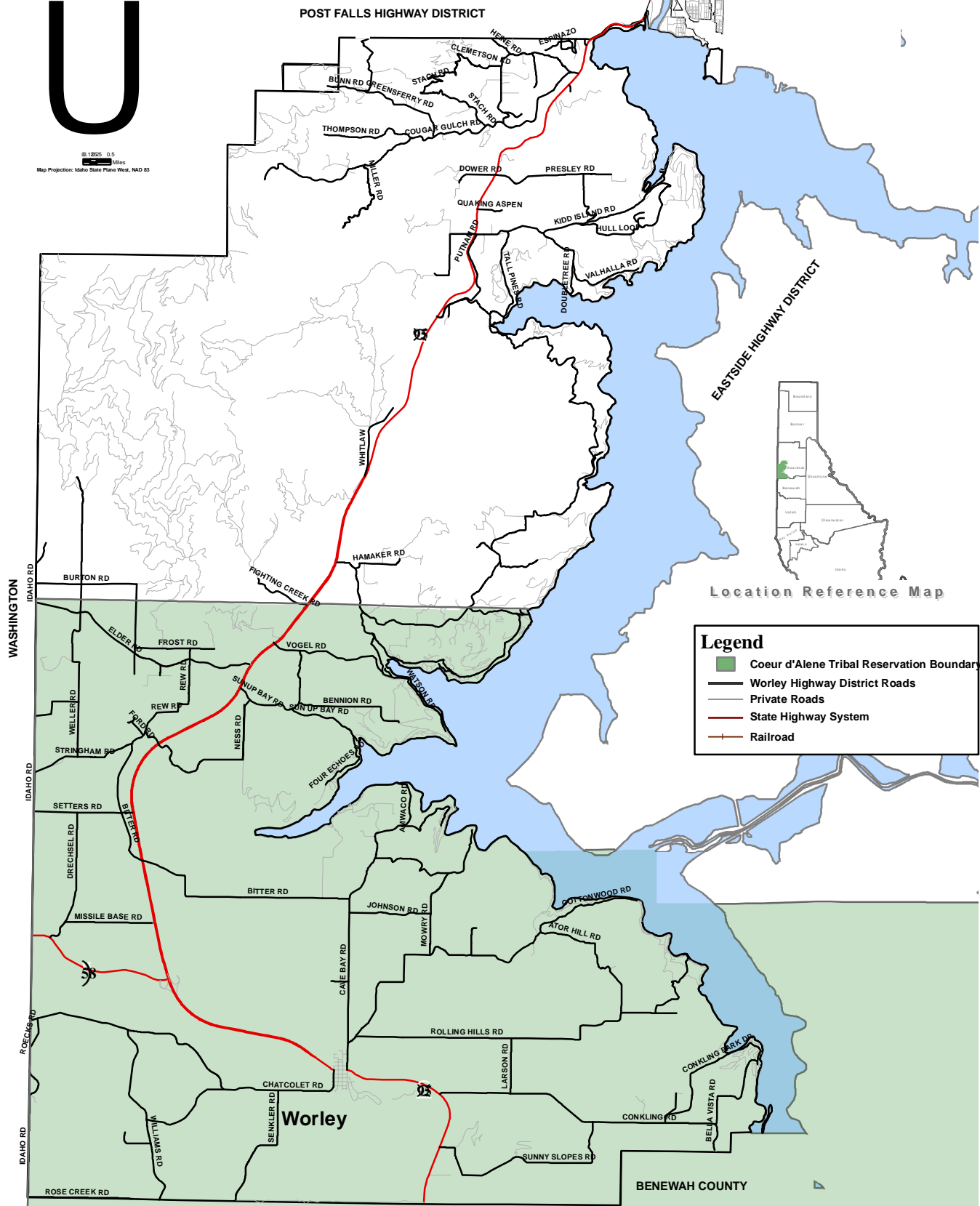
Kootenai County, Idaho

Coeur d'Alene Tribal Reservation Boundary



Scale: 1:12500 0.5 Miles
 Map Projection: Idaho State Plane West, NAD 83

Coeur d'Alene



Legend

- Coeur d'Alene Tribal Reservation Boundary
- Worley Highway District Roads
- Private Roads
- State Highway System
- Railroad

Disclaimer:
 This product is for information purposes and as a general planning and management tool. Care was used during compilation of this data and final product to insure accuracy, but it may be based in whole or in part on the quality of the source data and outside sources of information. This product was not prepared for, and is not suitable for, legal, engineering, or surveying purposes. Worley Highway District does not accept responsibility for errors and omissions, and therefore, there are no warranties that accompany this material. Users of this information should check with the Worley Highway District to ensure that they have the latest revision.
 Map Sources include: Kootenai County GIS and Worley Highway Districts data layers.
 Map produced November, 2009.